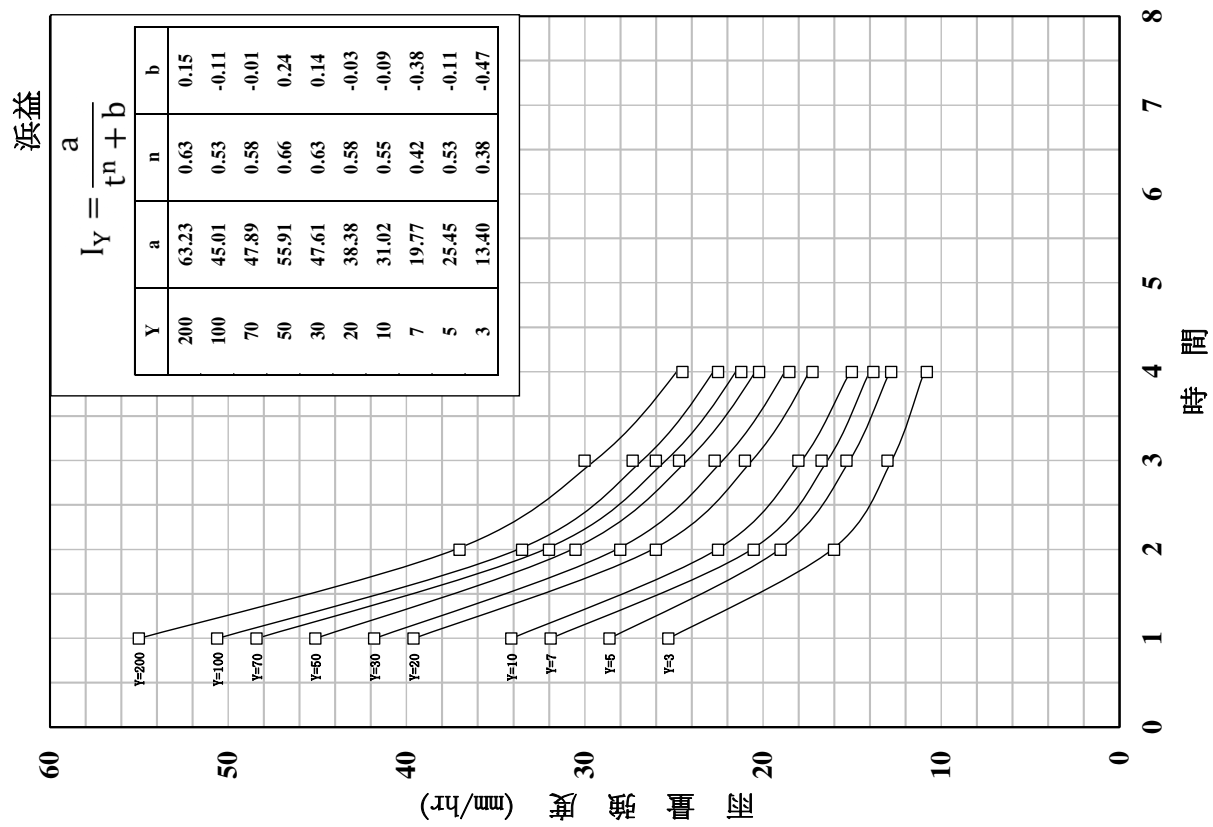
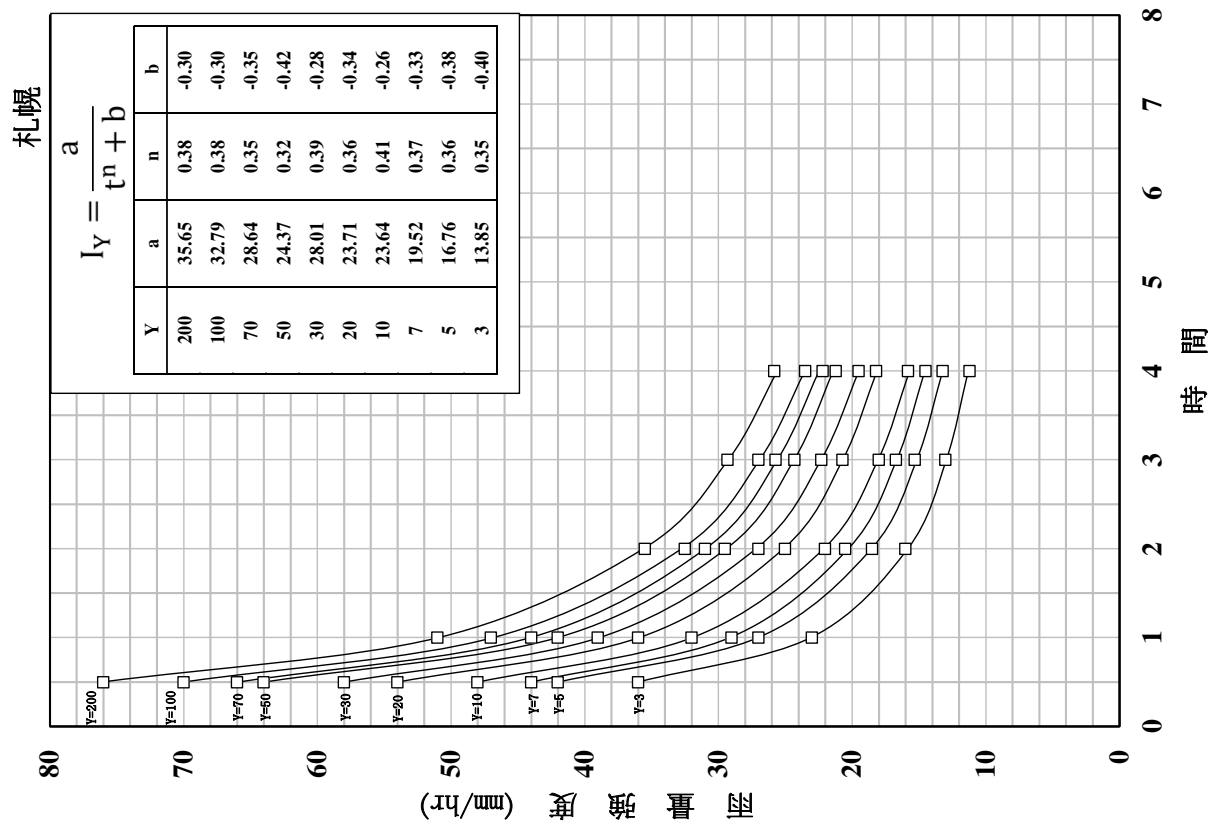


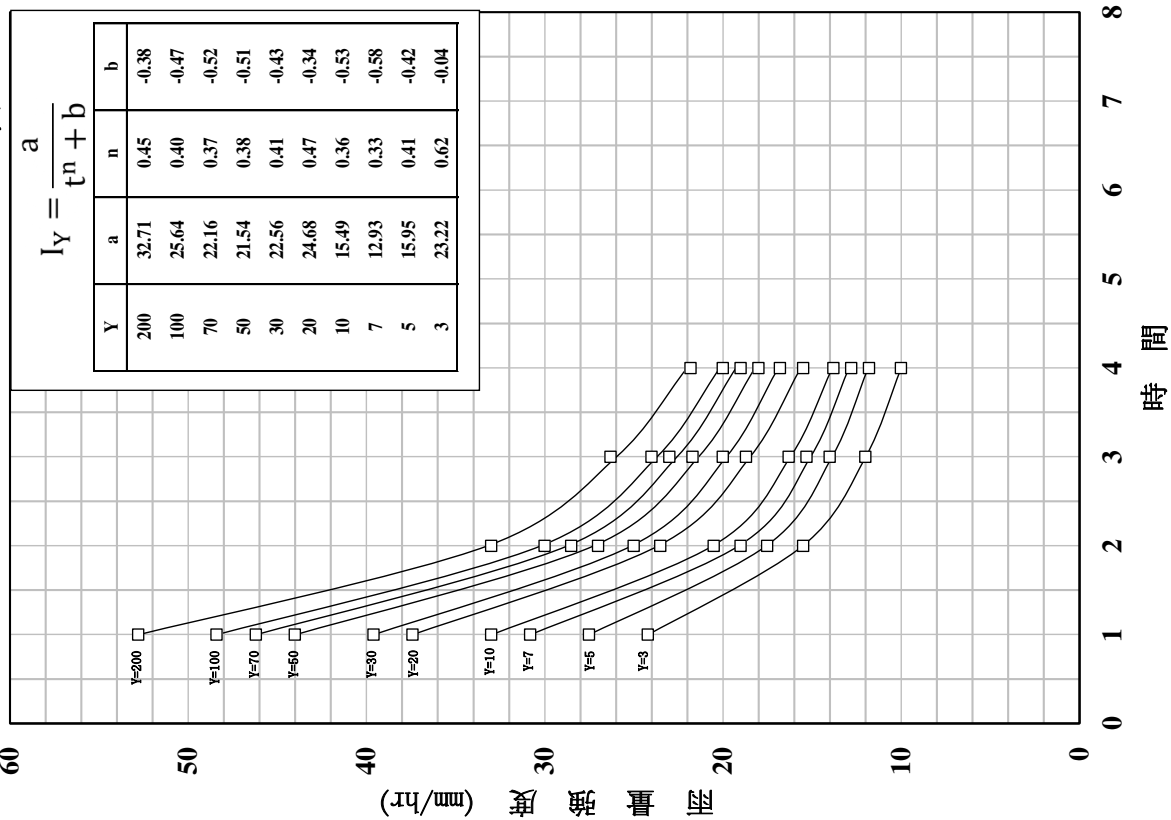
III 確率雨量強度曲線図

確率雨量強度曲線圖

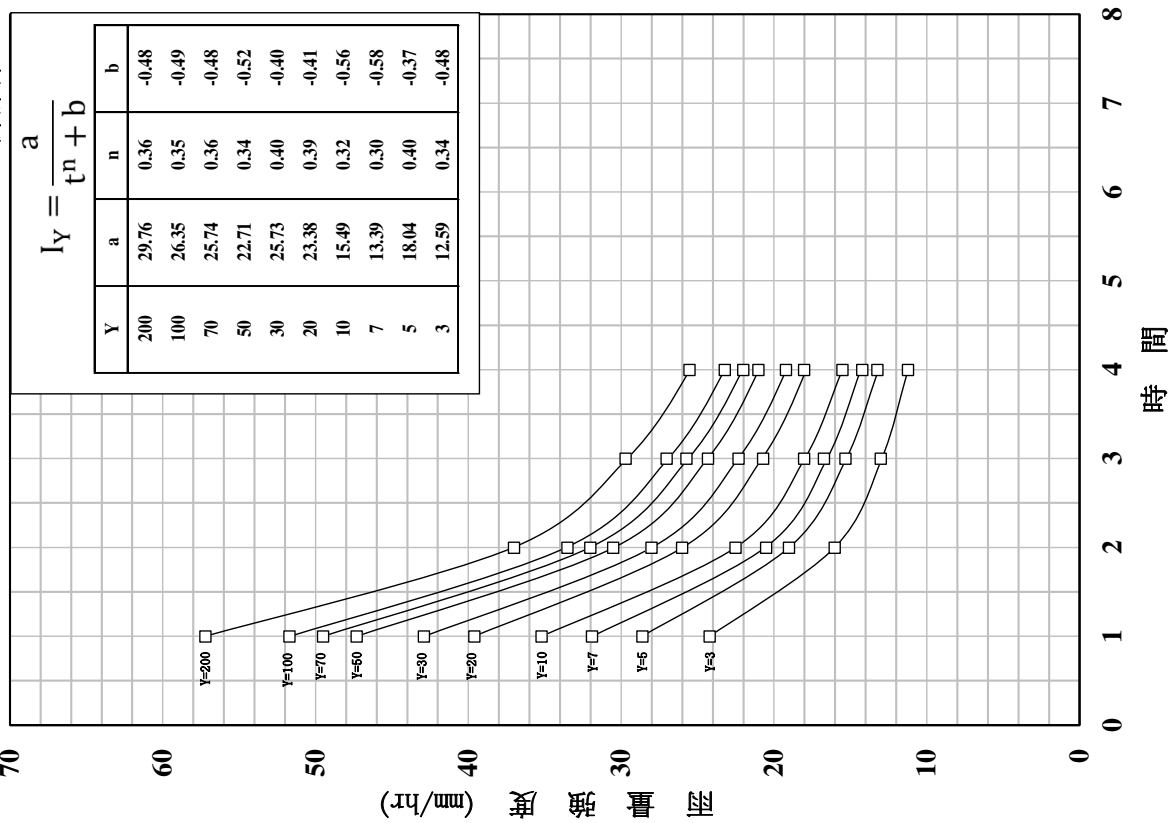


確率雨量強度曲線圖

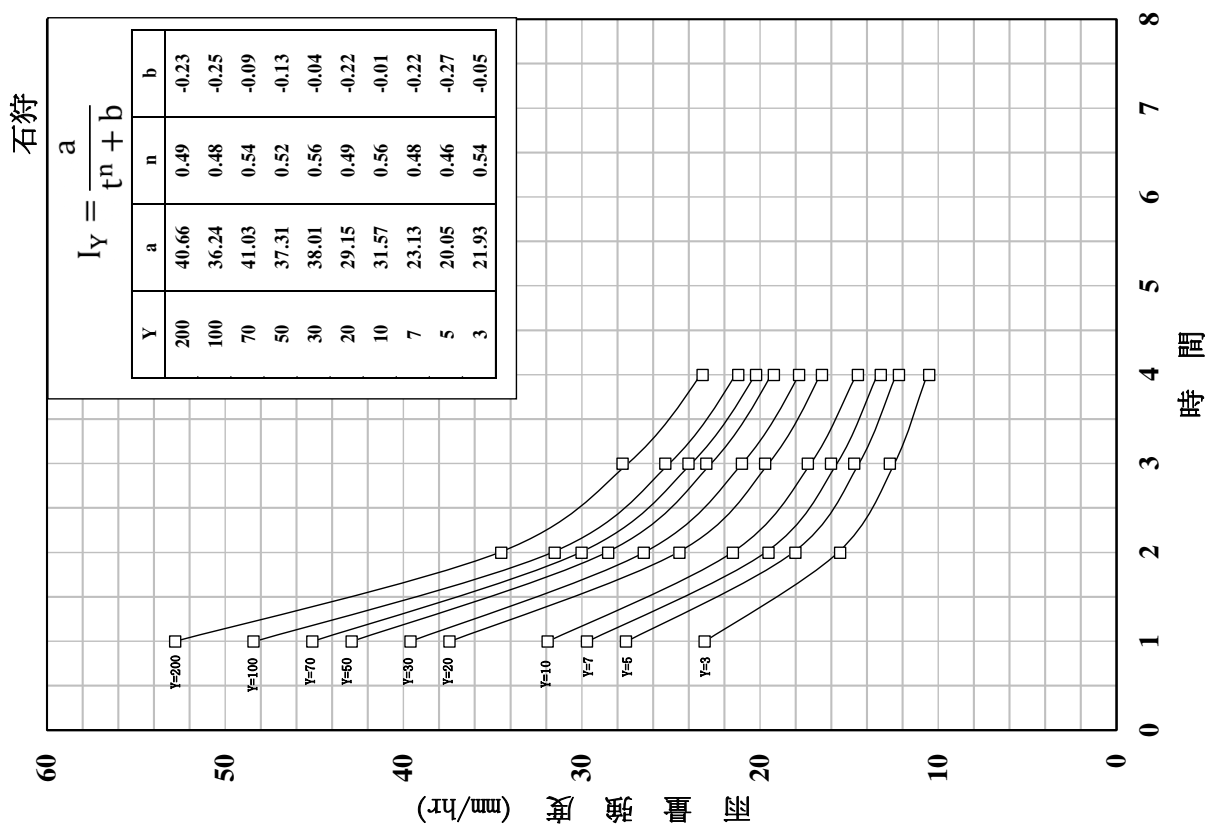
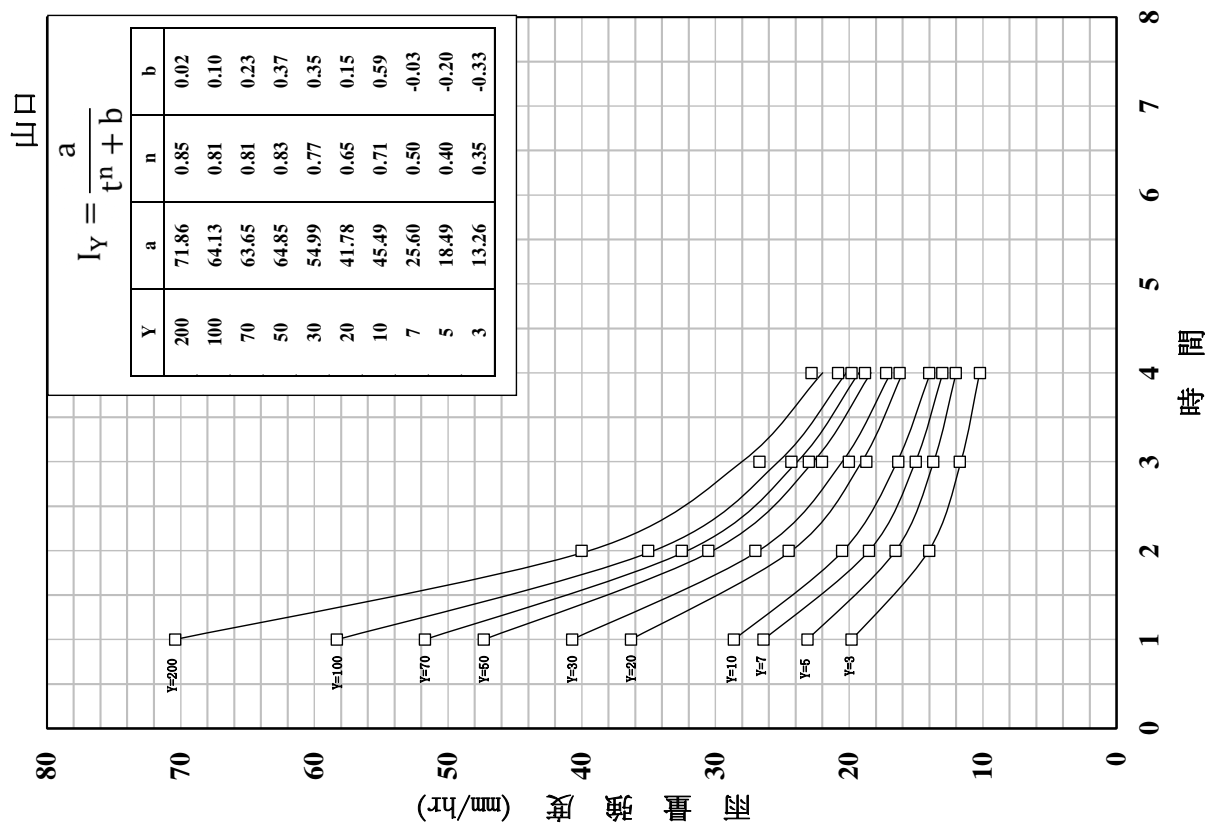
厚田



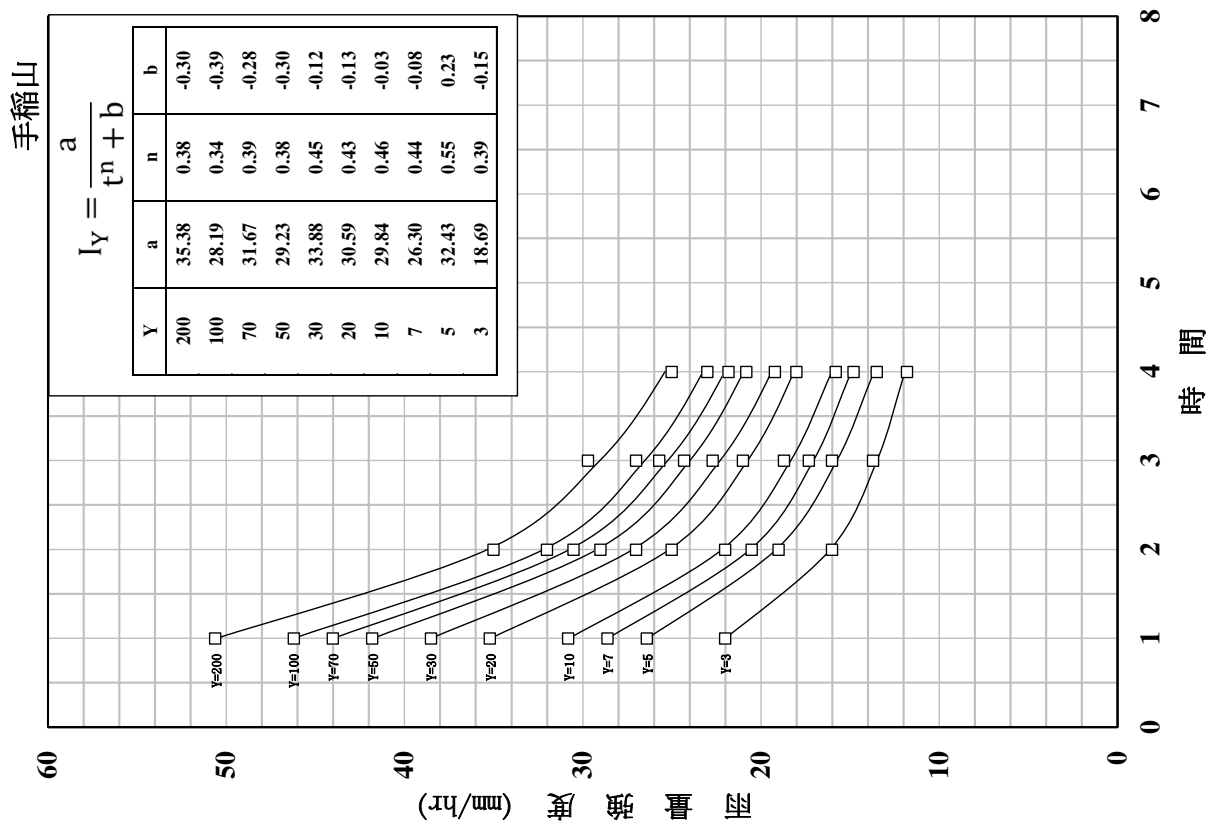
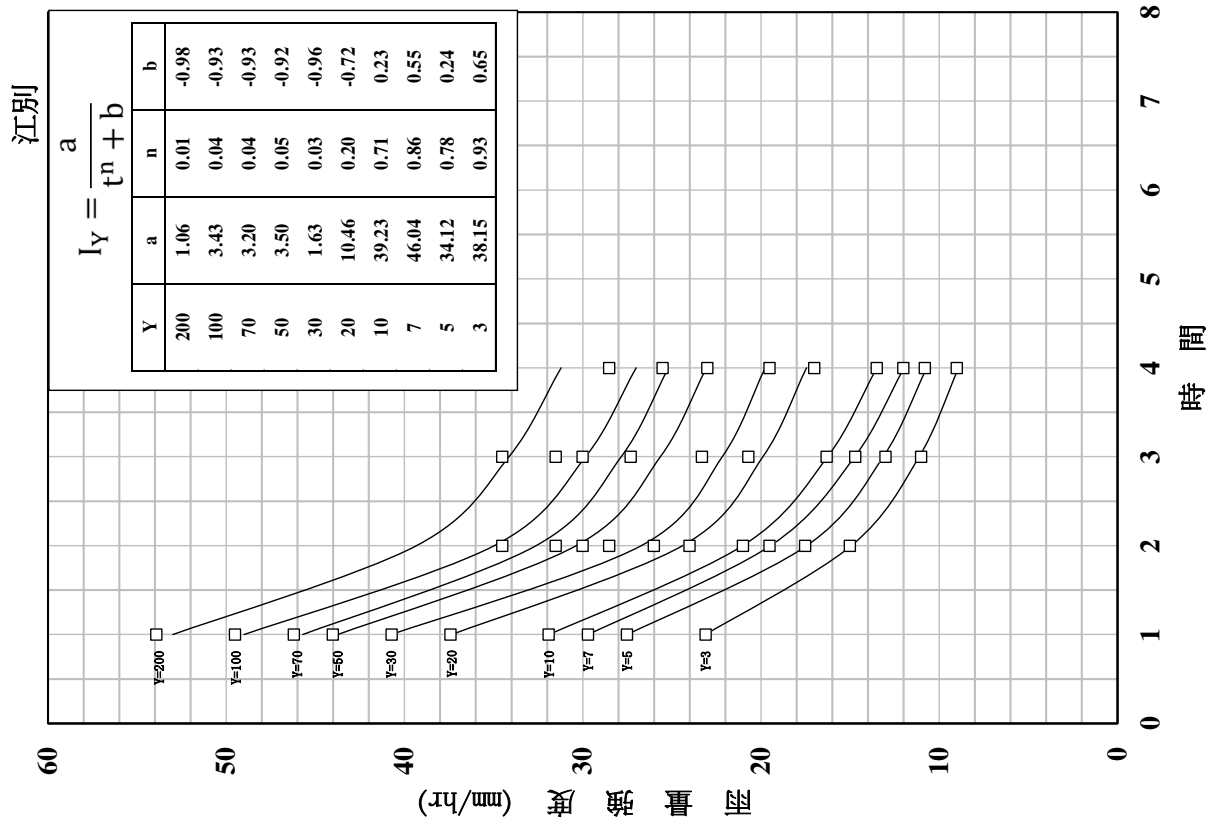
新篠津



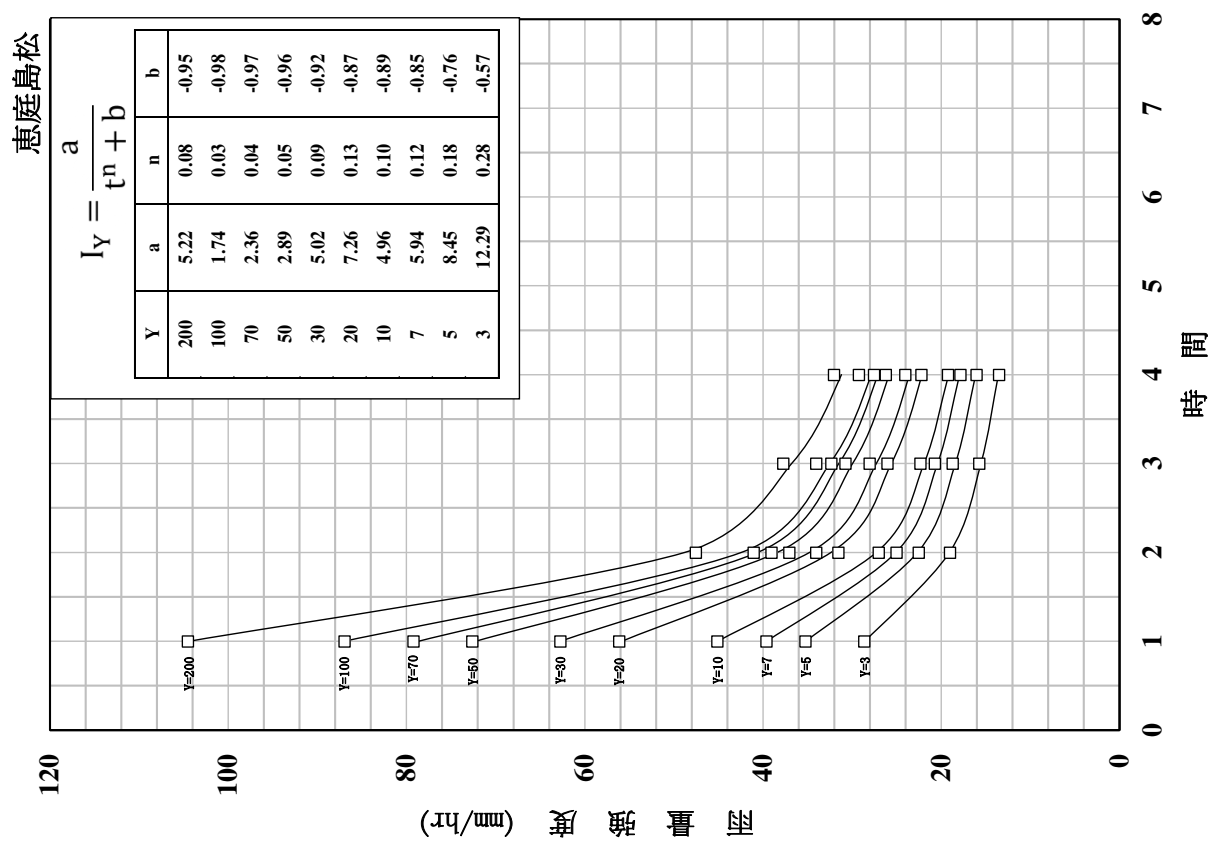
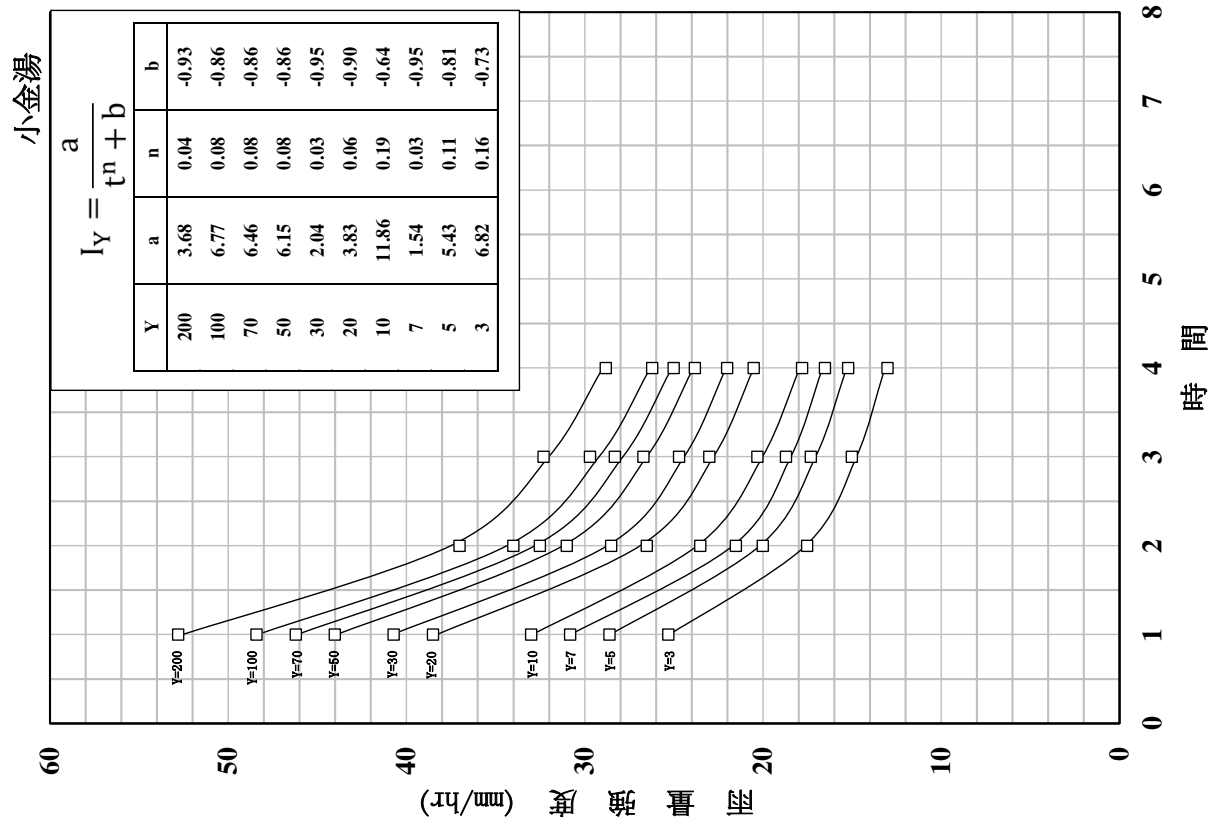
確率雨量強度曲線圖



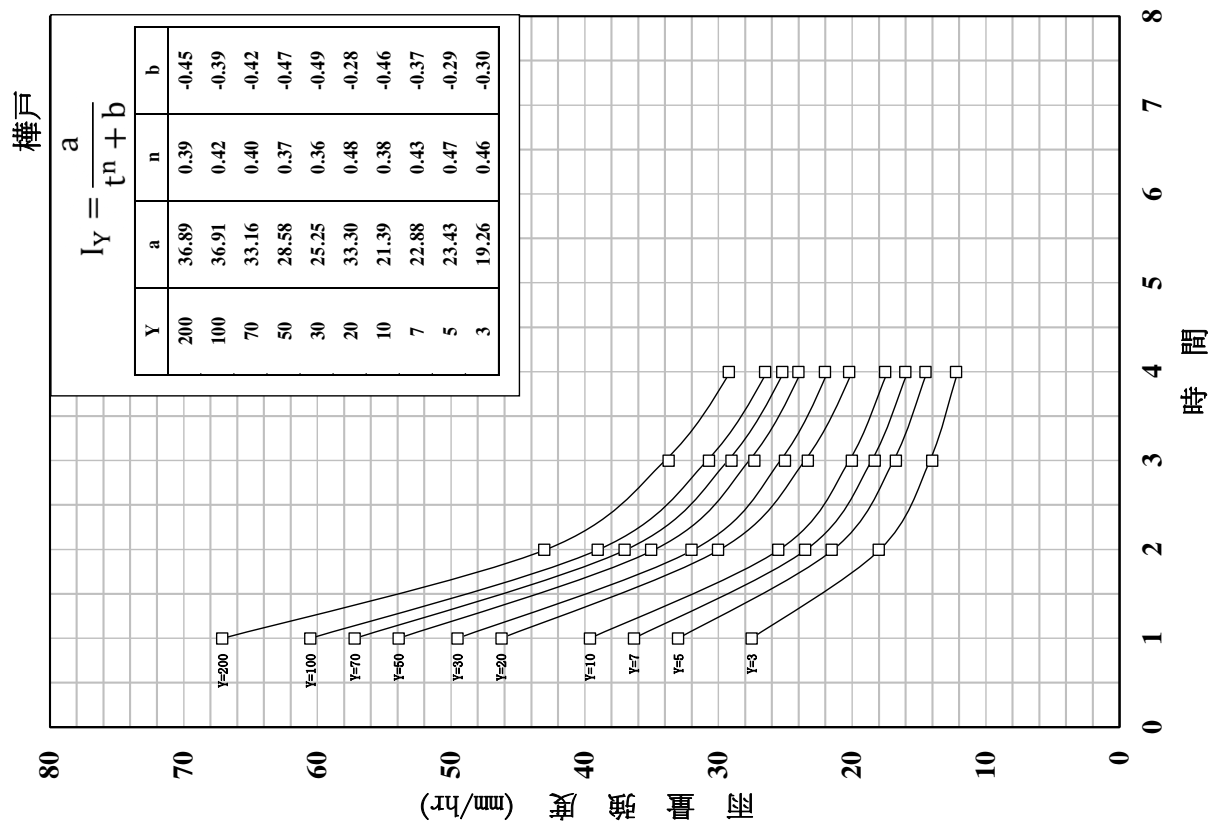
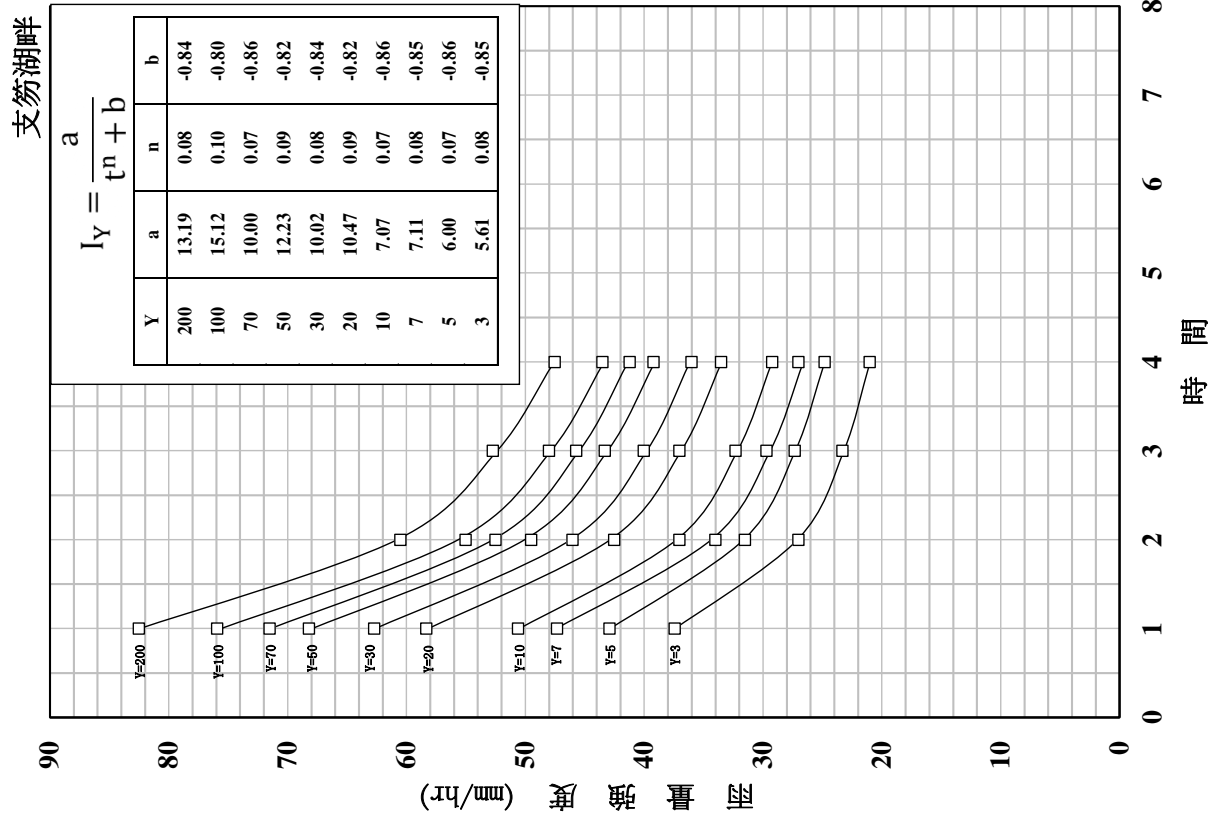
確率雨量強度曲線圖



確率雨量強度假線圖

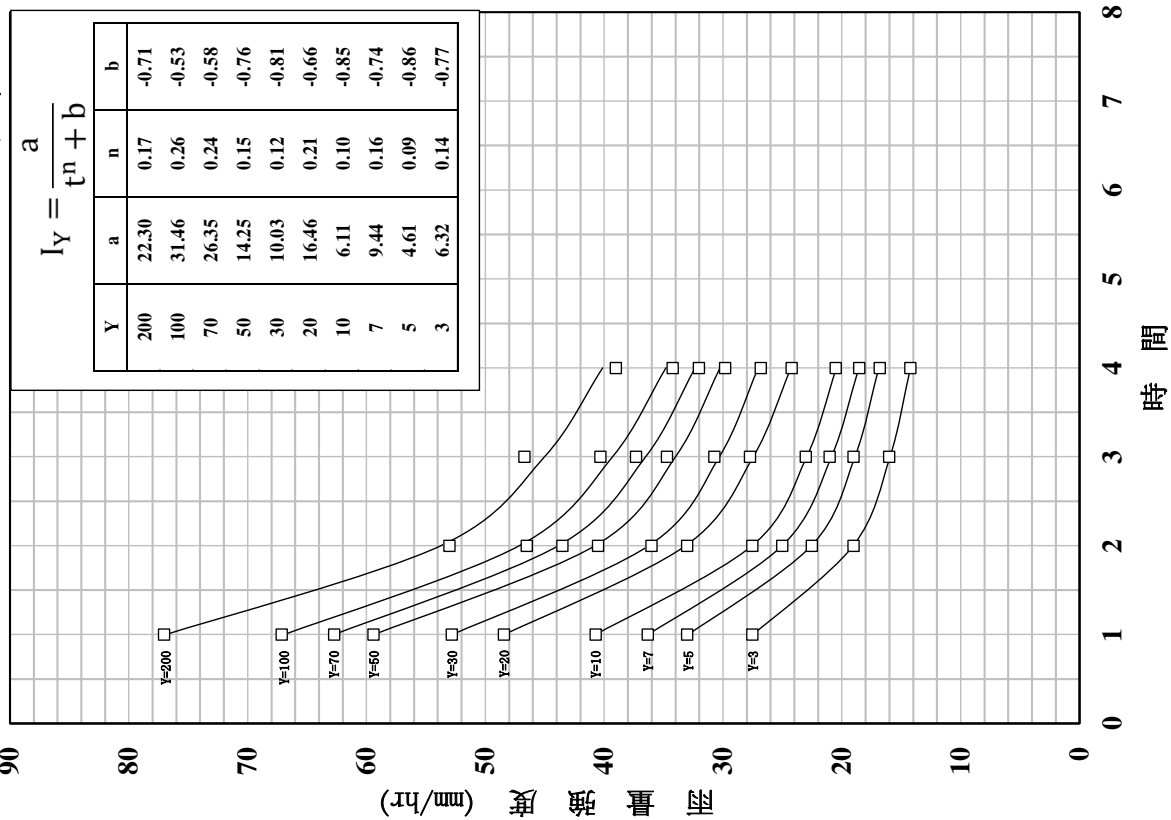


確率雨量強度曲線圖

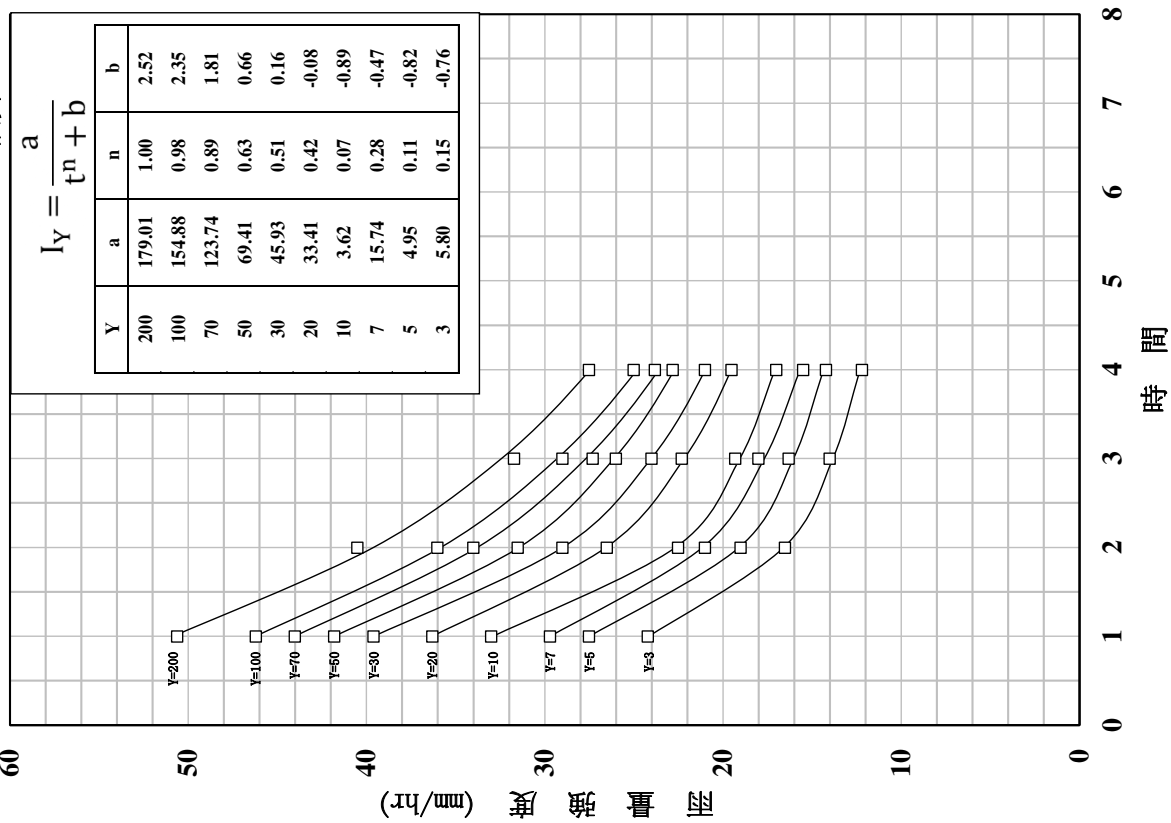


確率雨量強度曲線圖

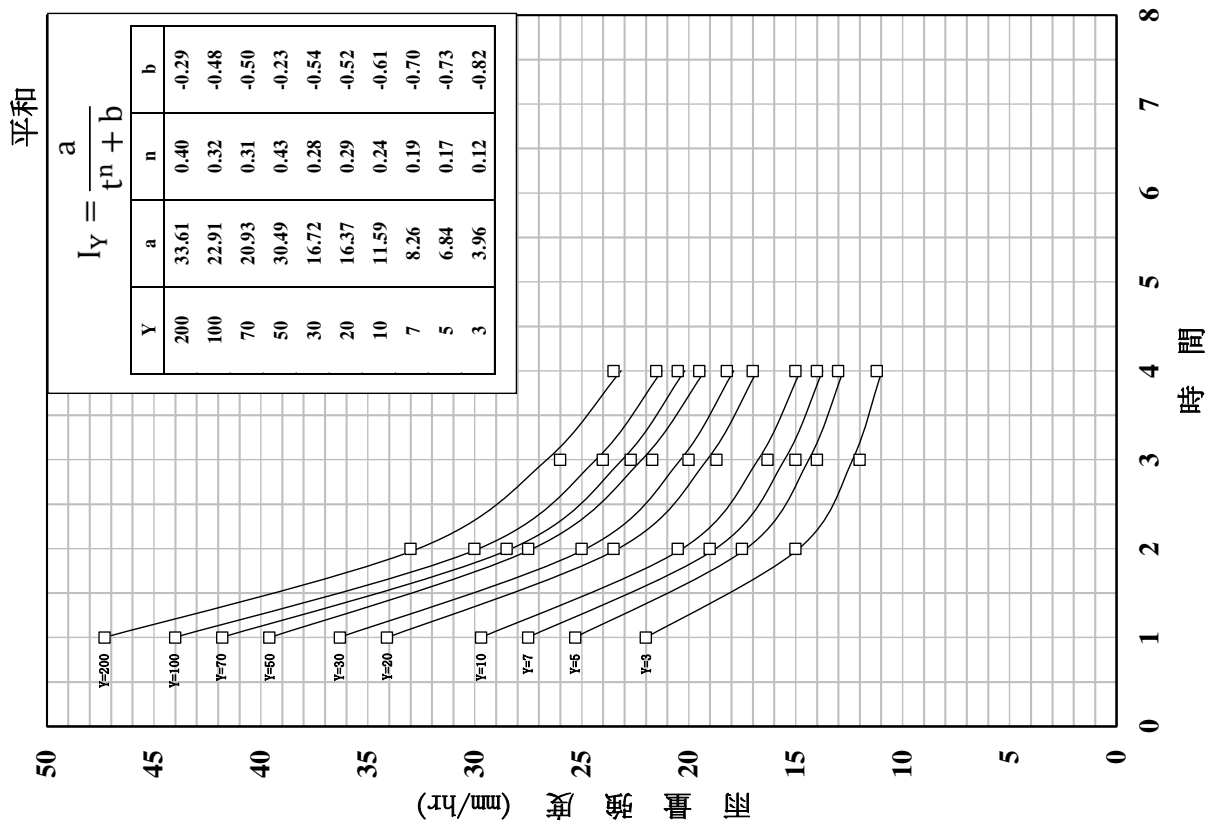
滝野



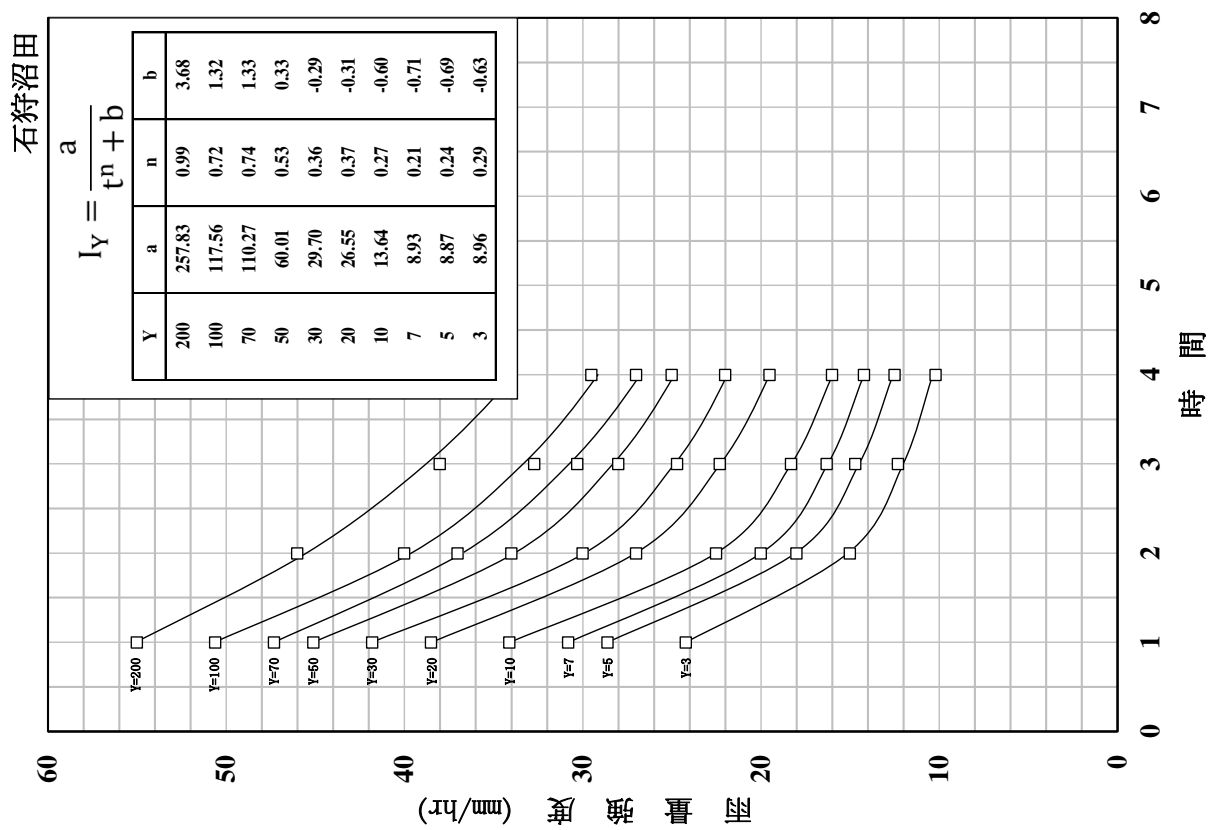
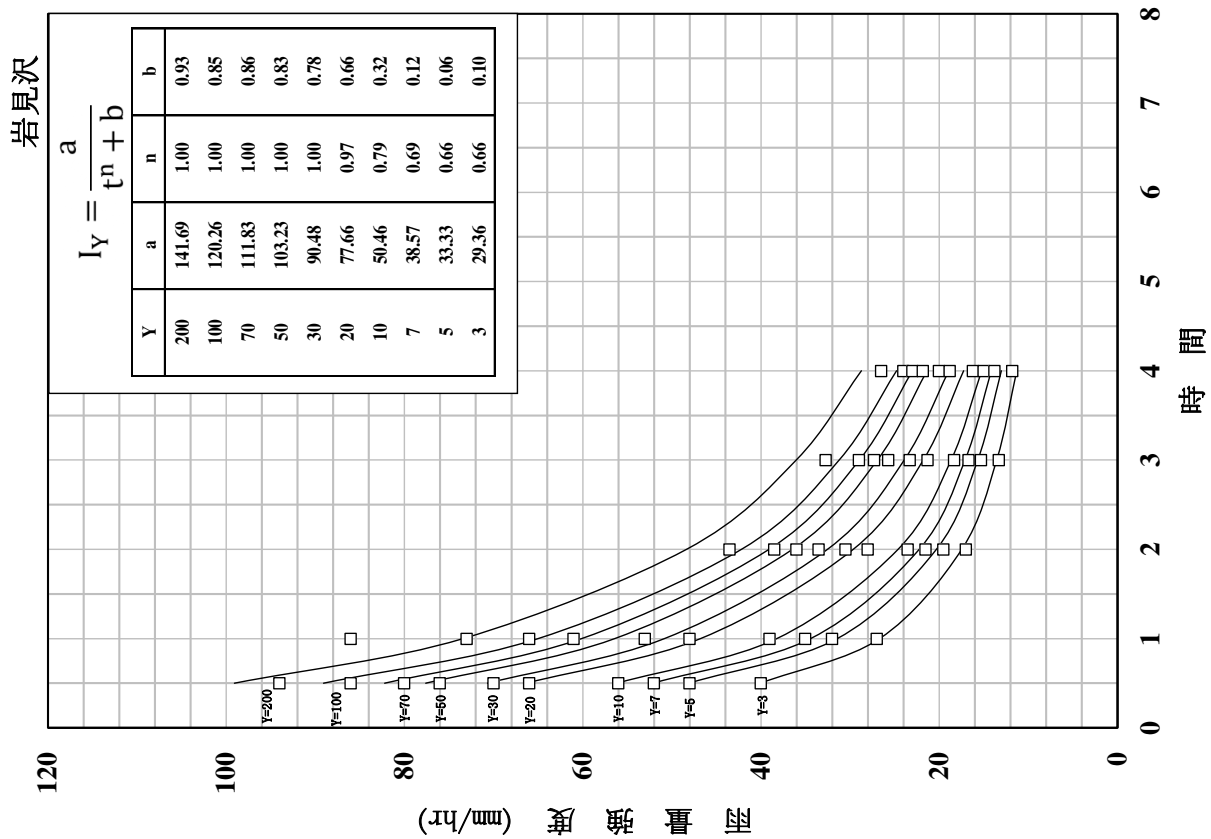
福井



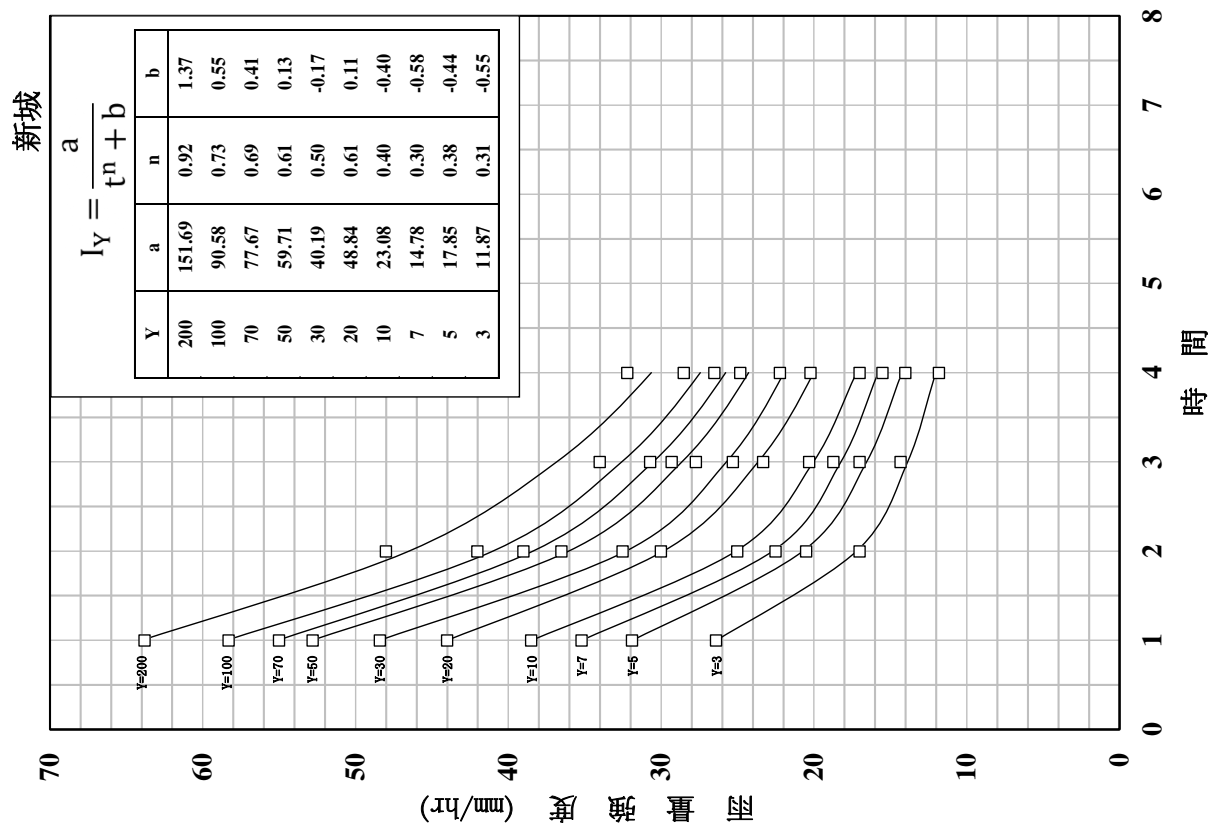
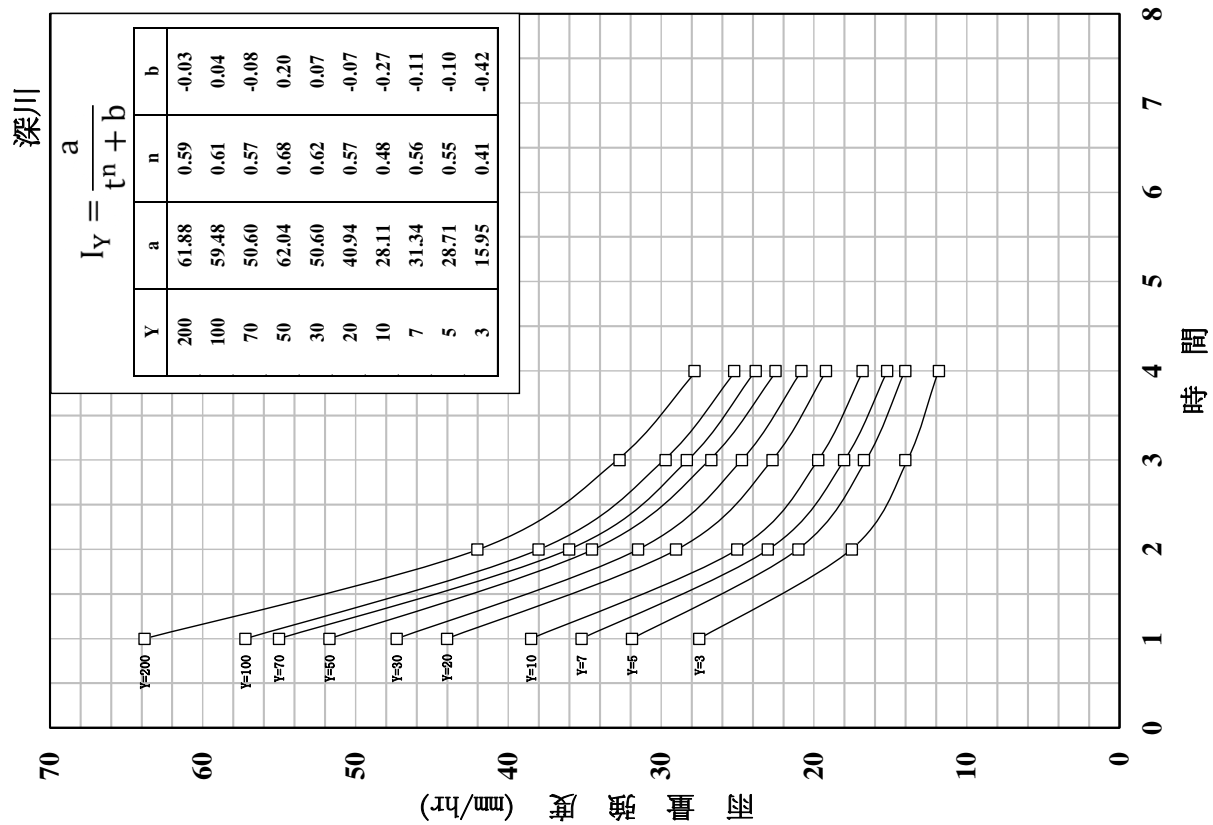
圖線強度雨量確率



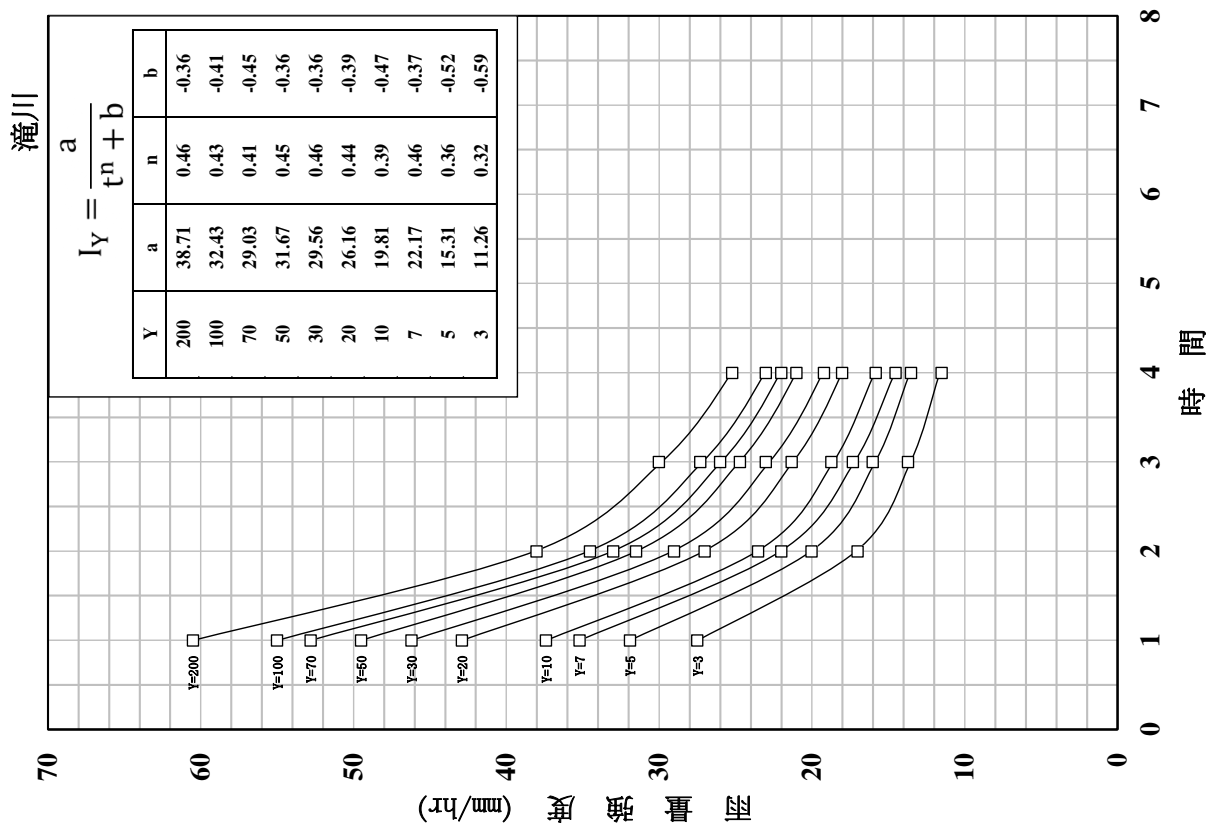
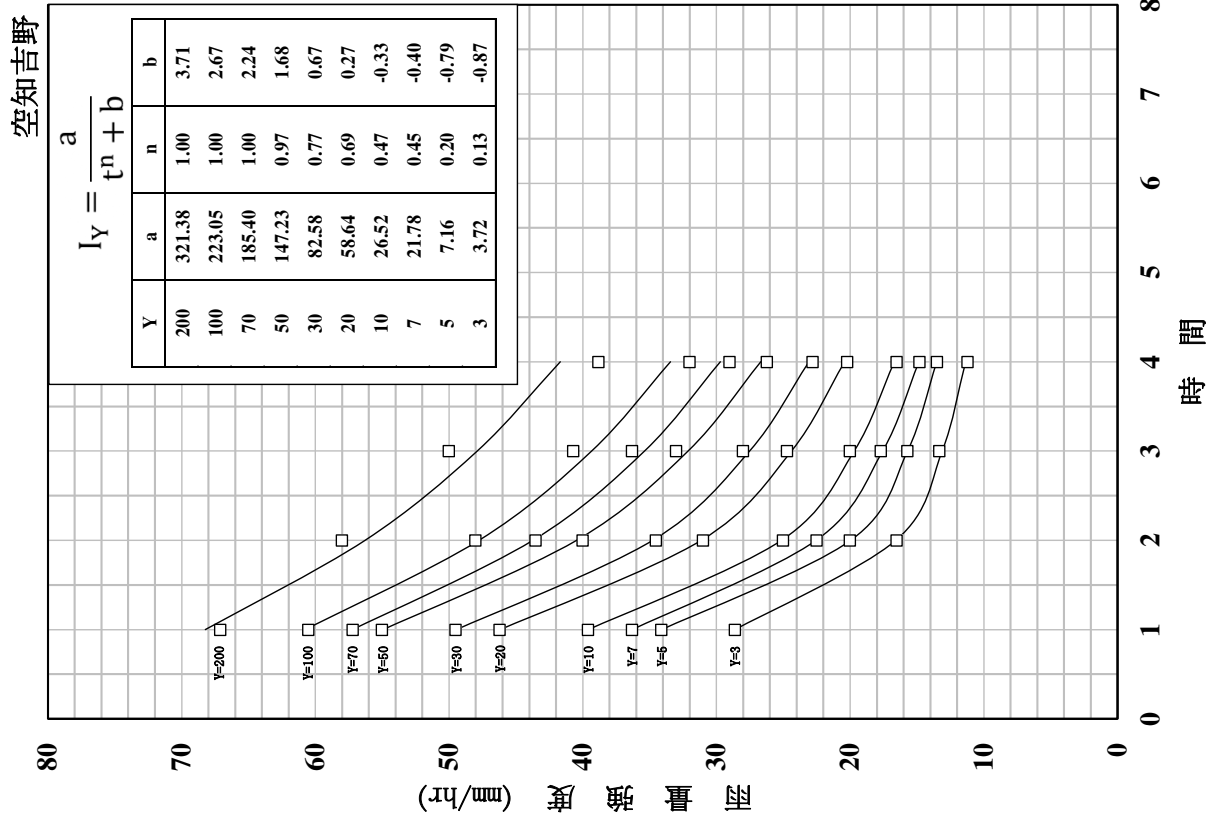
確率雨量強度曲線圖



確率雨量強度曲線圖

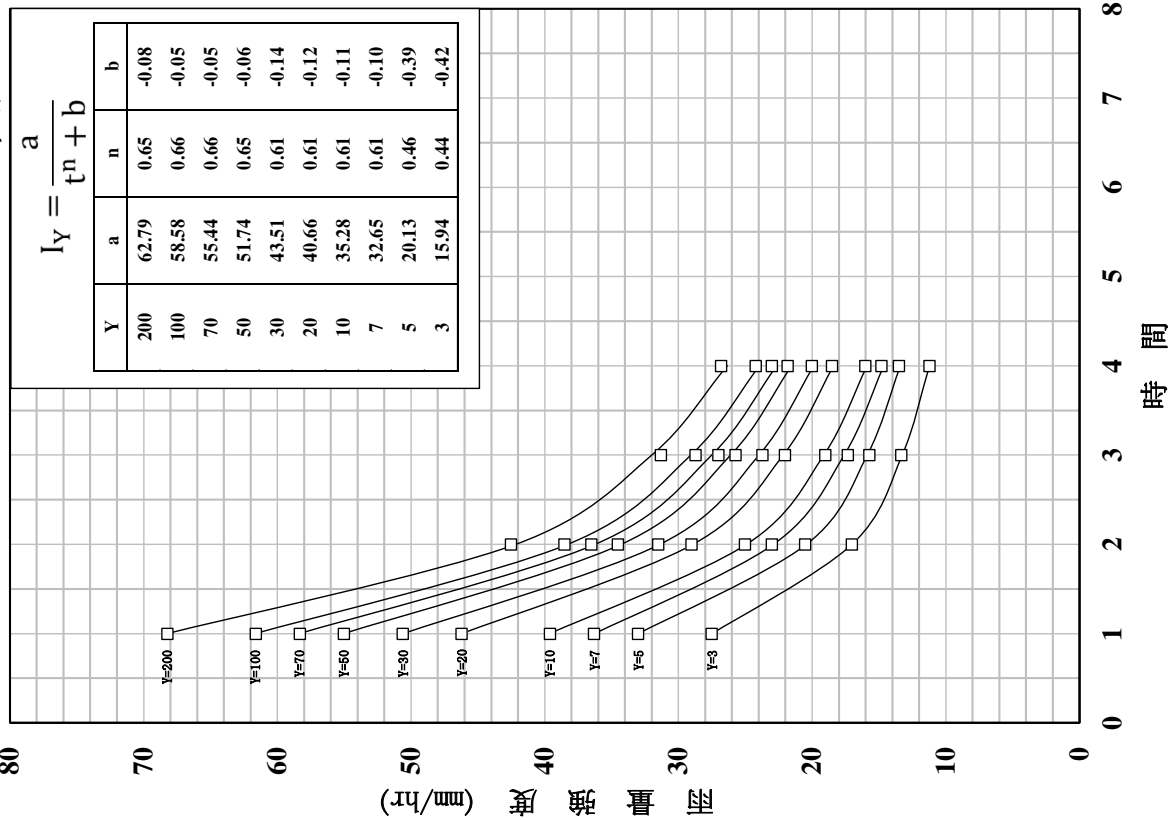


確率雨量強度曲線圖

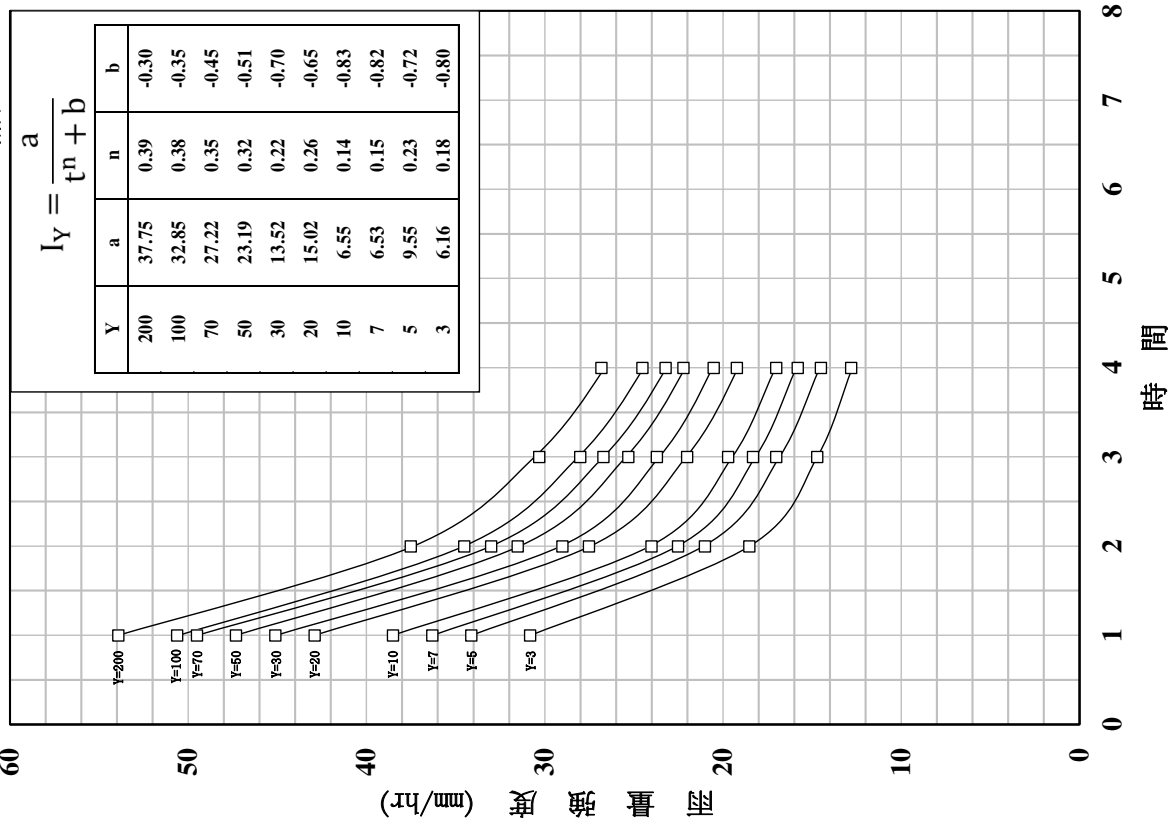


確率雨量強度曲線圖

芦別

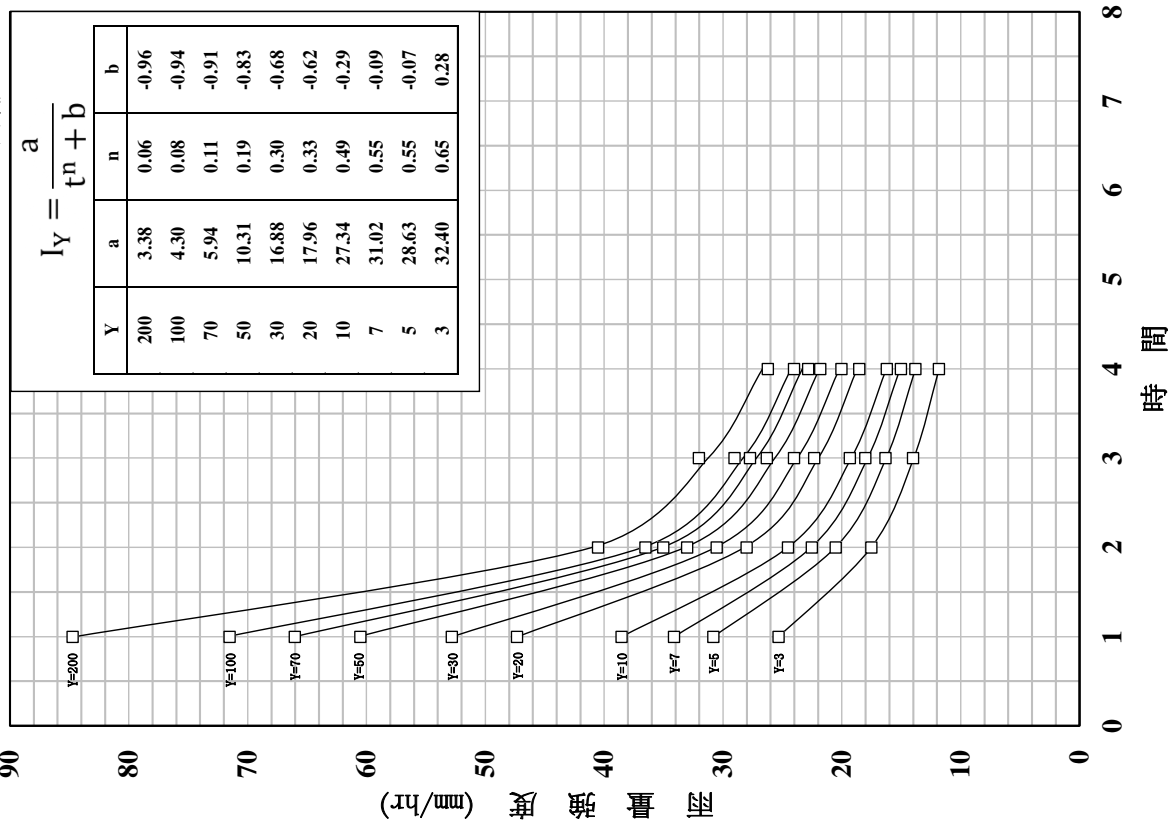


浦臼

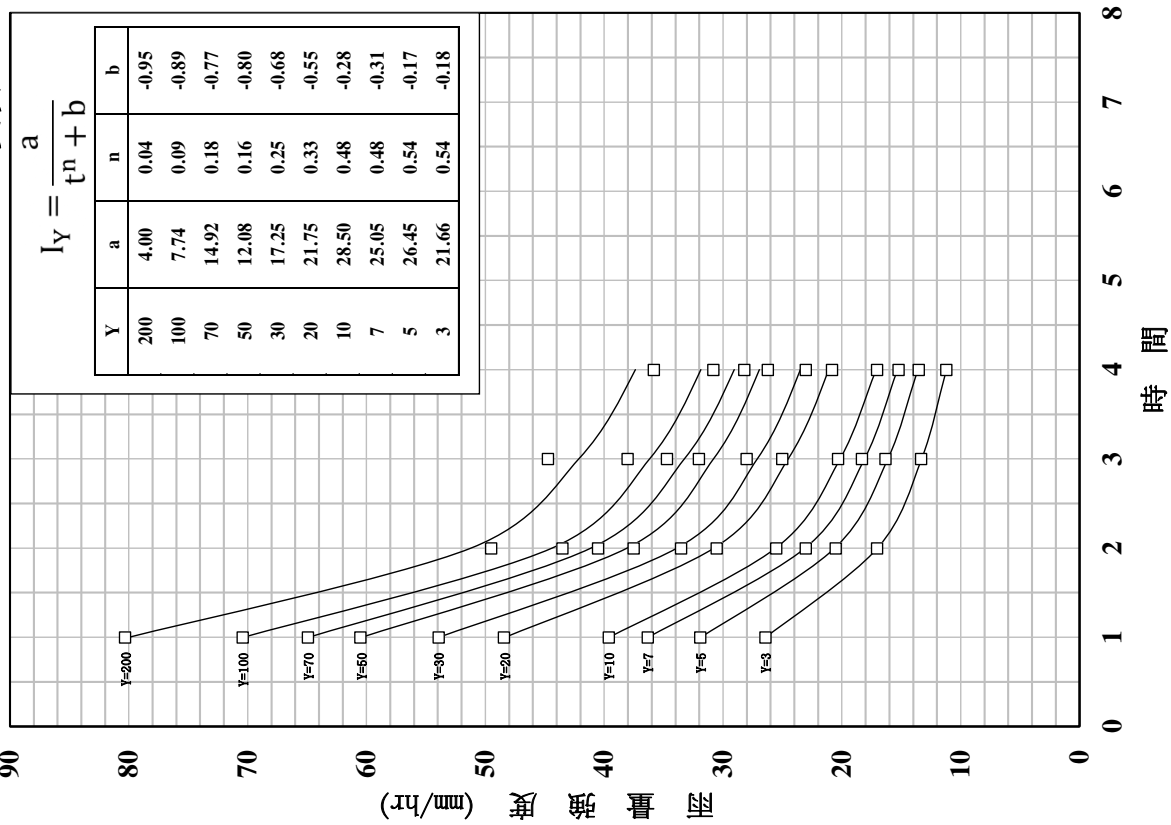


確率雨量強度曲線圖

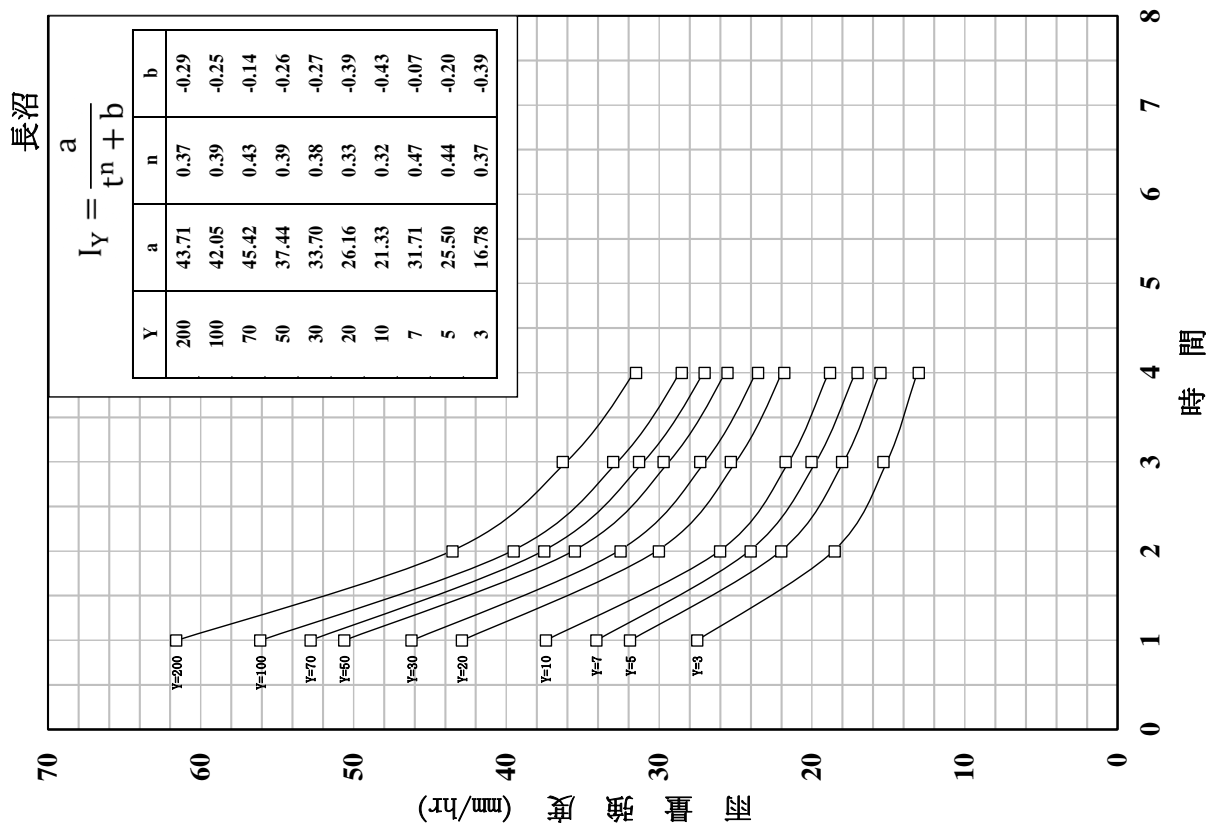
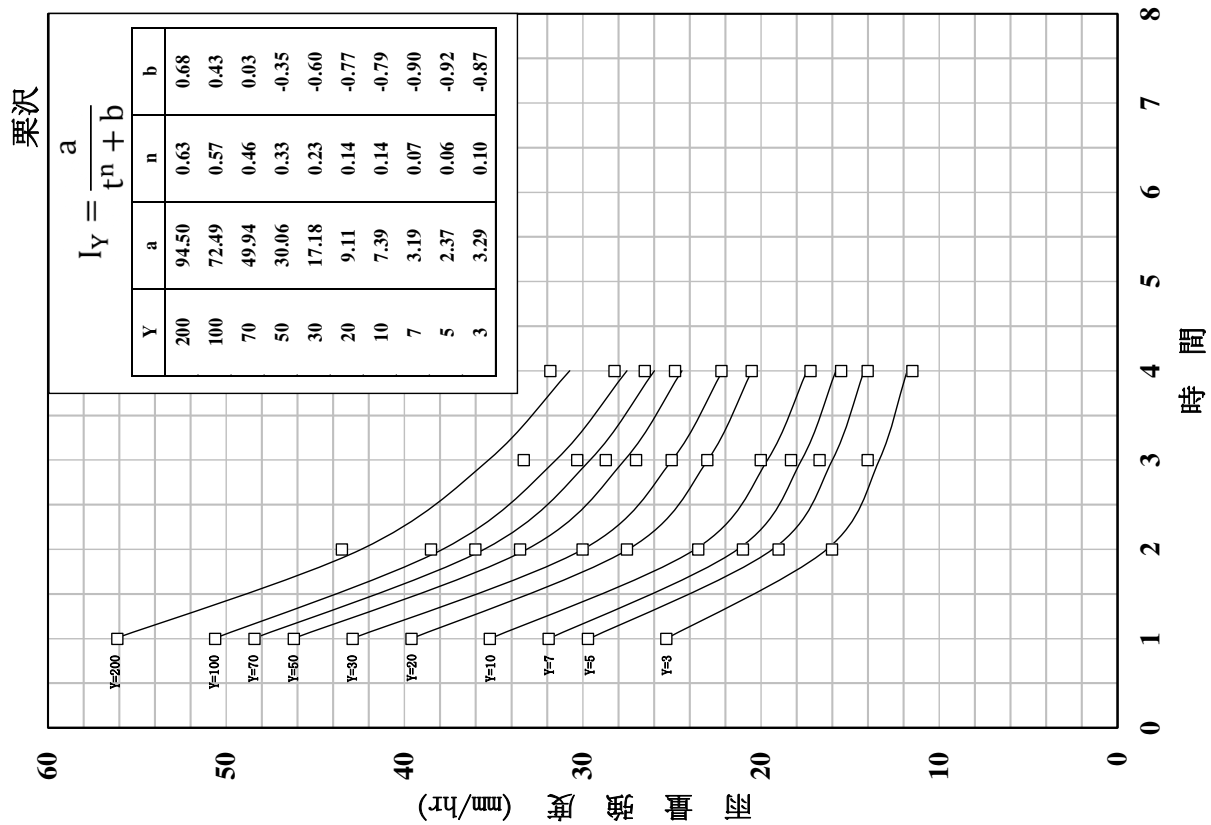
月形



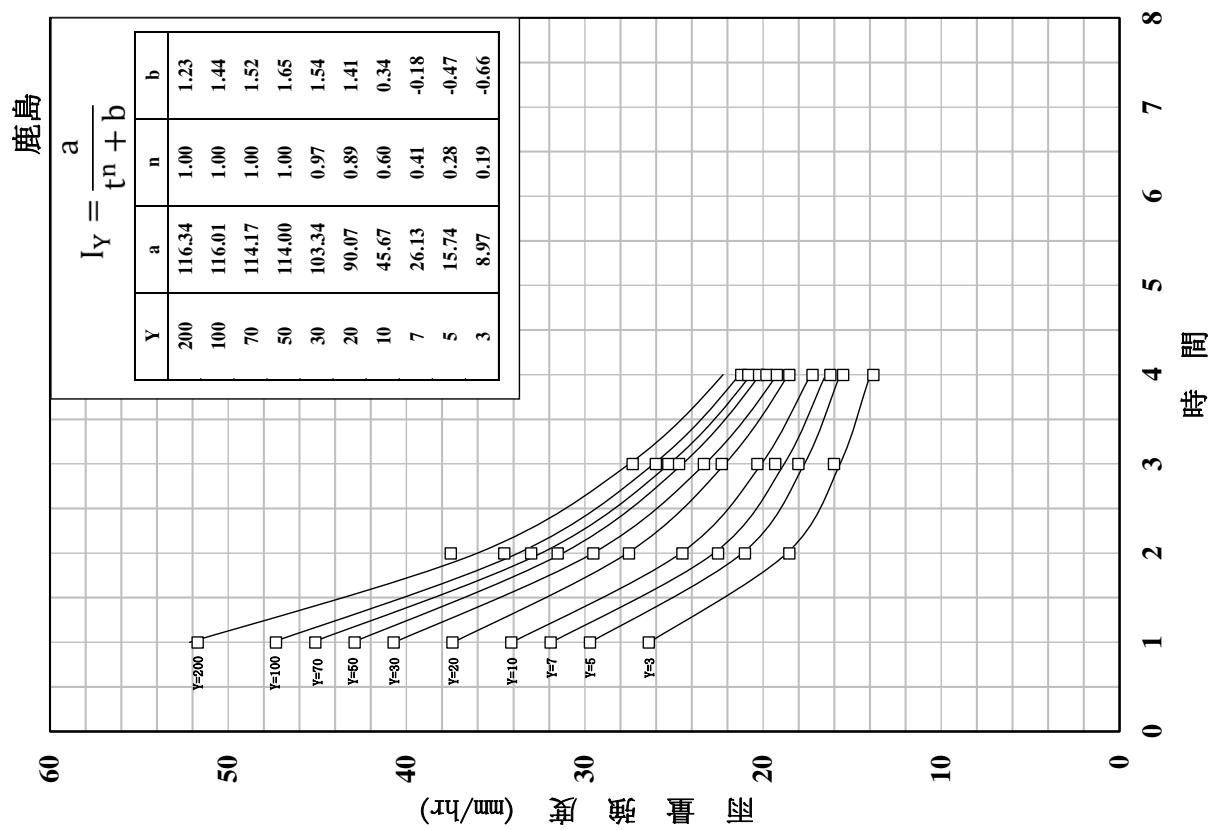
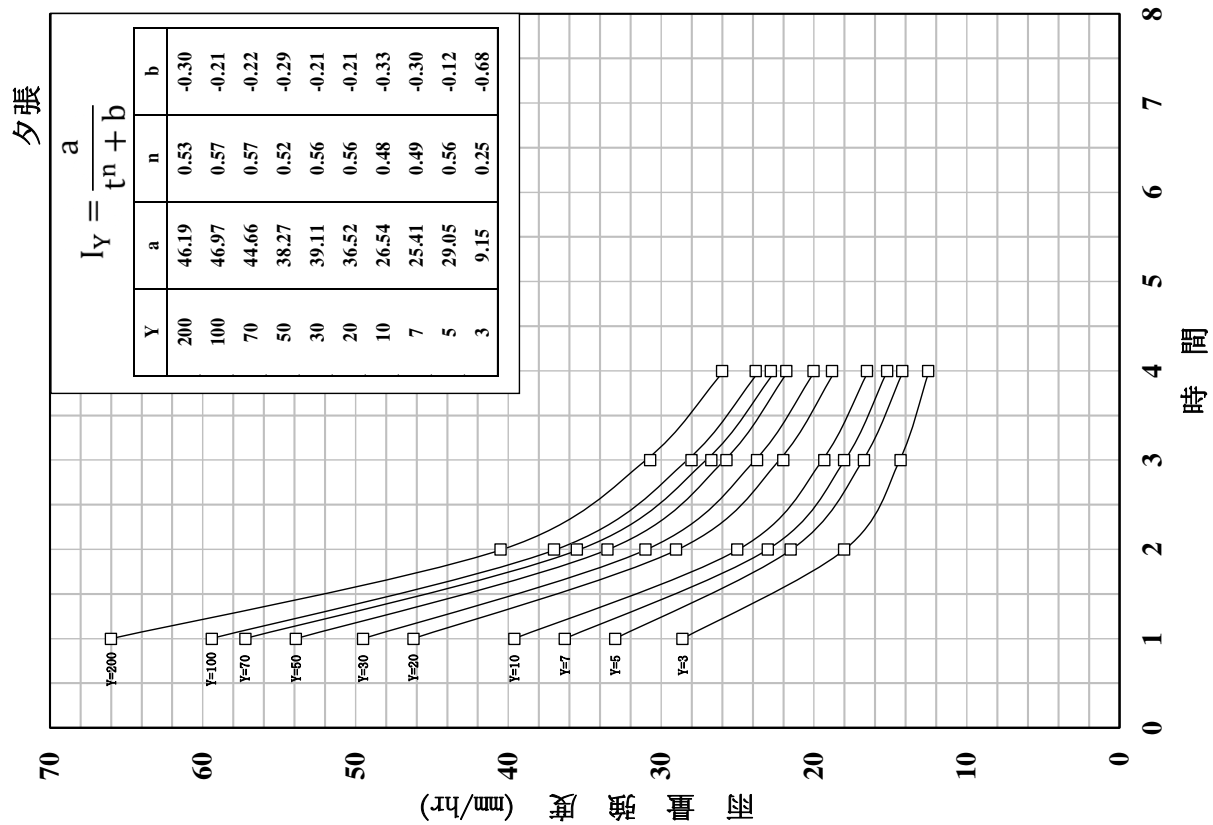
美唄



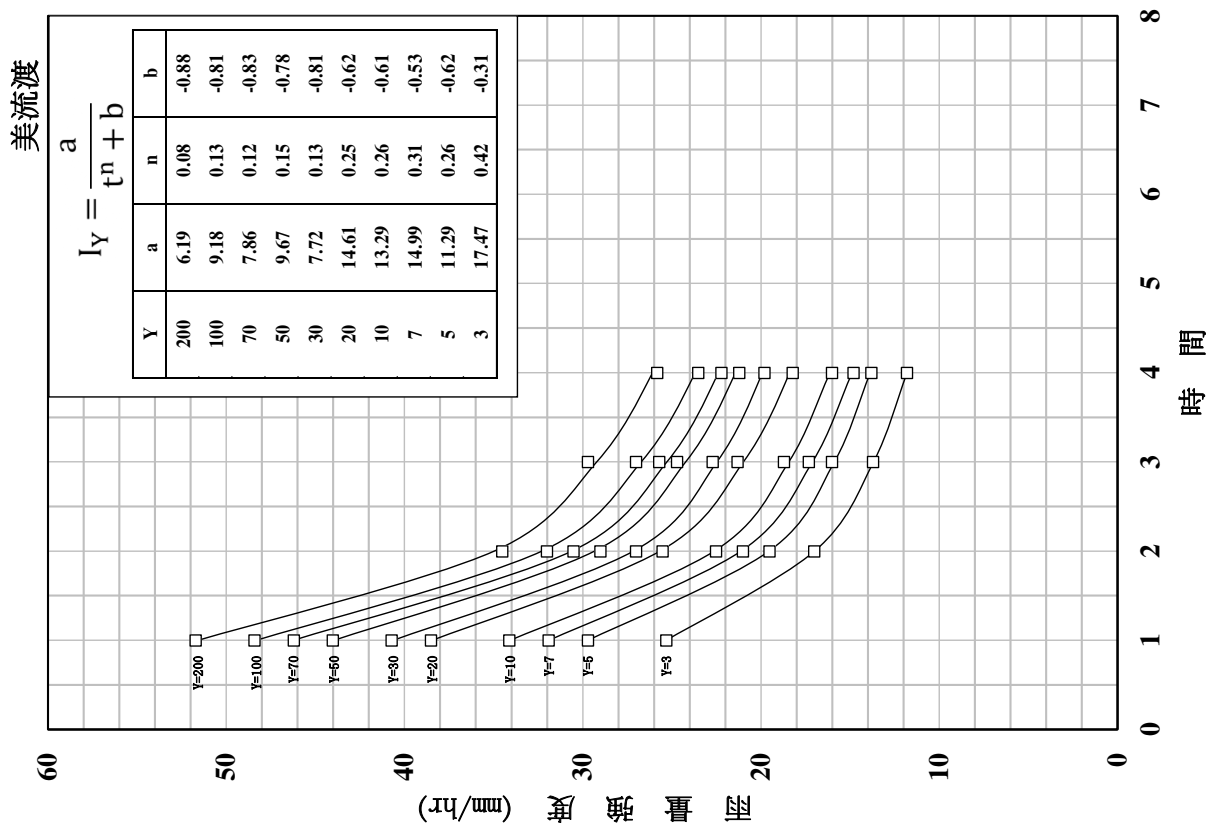
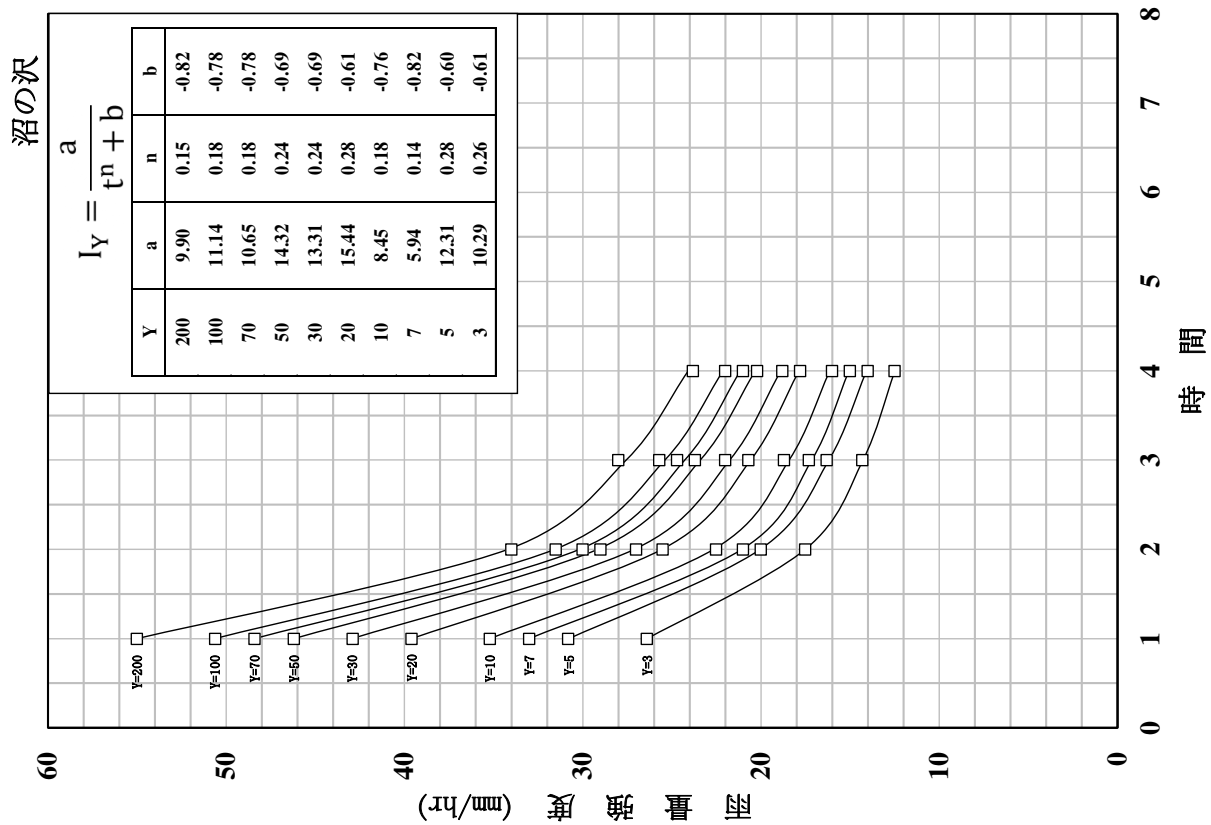
確率雨量強度曲線圖



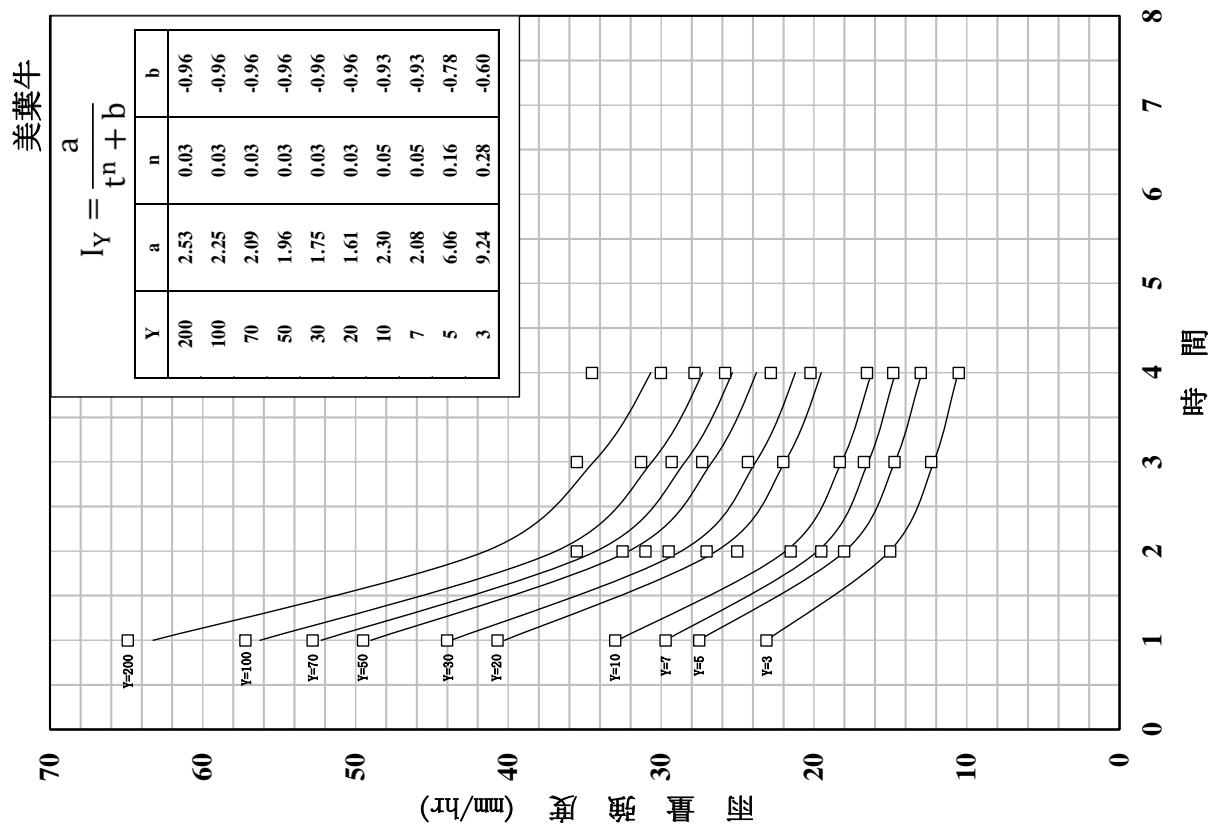
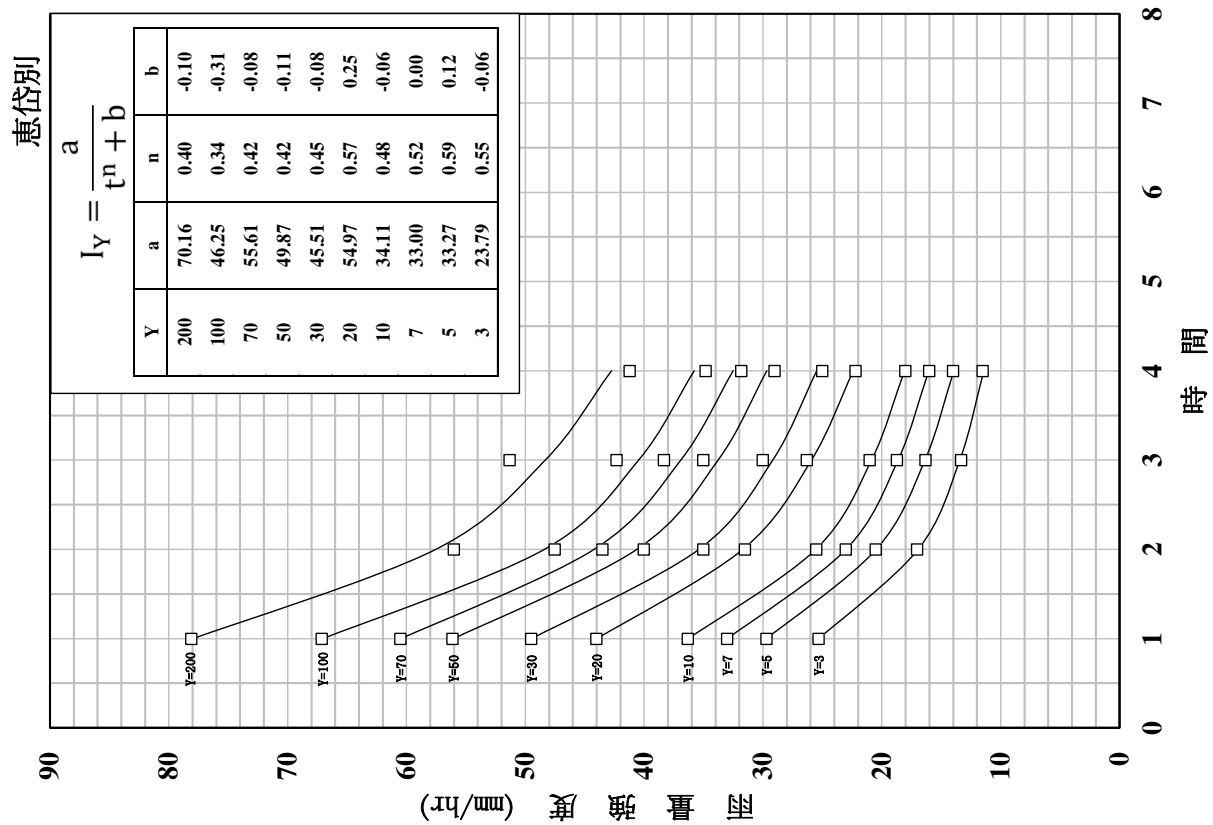
確率雨量強度曲線圖



確率雨量強度曲線図

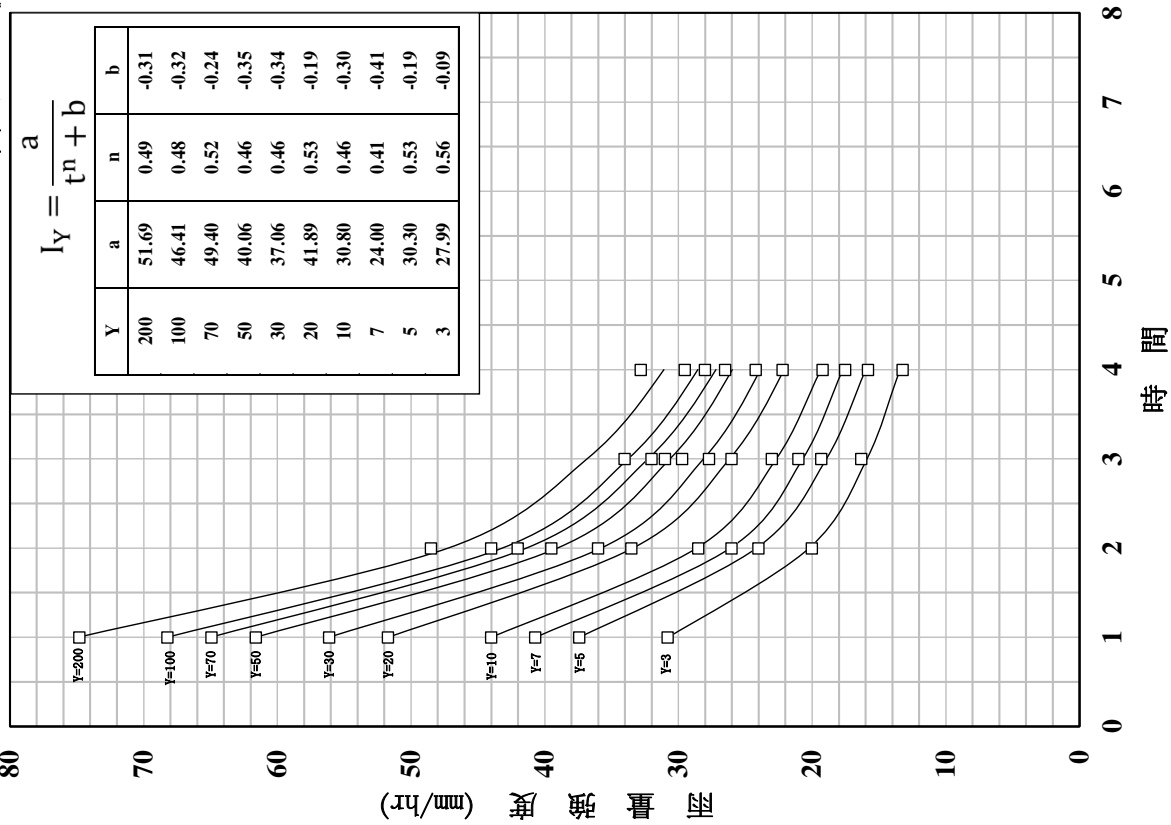


確率雨量強度曲線圖



確率雨量強度曲線図

栗山ダム上流



梶加徳富

